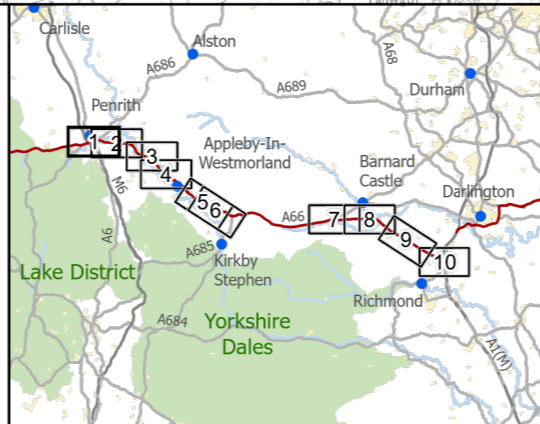


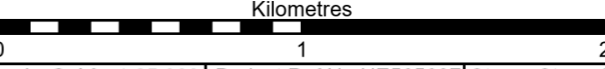


- Route Alignment
- Existing A66
- ▭ Order Limits
- - - Study Area 1000m
- ▭ Cutting zone of influence



national highways
 3 Piccadilly Place
 Manchester
 M1 3BN

P02	First Issue	CESL	LHAN	MBRE	AMIT	KWHA
		29/03/22	29/03/22	29/03/22	26/04/22	26/04/22
Revision	Created	Checked	Reviewed	Approved	Authorised	



Scale @ A3: 1:25,000 | Project Ref No HE565627 | Stage: Stage 3
 © Crown copyright and database rights (2022). All rights reserved. OS 100030649.
 Contains public sector information licensed under the Open Government Licence v3.0.

Project Name
A66 Northern Trans-Pennine Project

Map Title
Figure 14.6.2

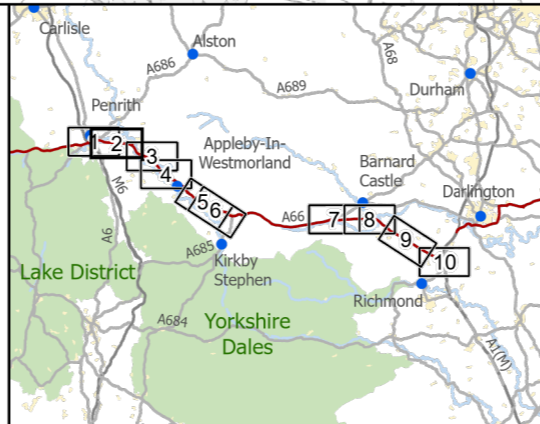
Cutting Assessment Zone of Influence
 Scheme: 0102, M6 Junction 40 to Kemplay Bank
 Sheet 1 of 10

Map Number	Project	Originator	Volume
HE565627	-	AMY	- EWE
S00	-	MP	- LD - 011240
Location		Type	Role

Suitability	Suitability Description	Revision
S4	FIT FOR STAGE APPROVAL	P02



- Route Alignment
- Existing A66
- Order Limits
- Study Area 1000m
- Cuttings zone of influence



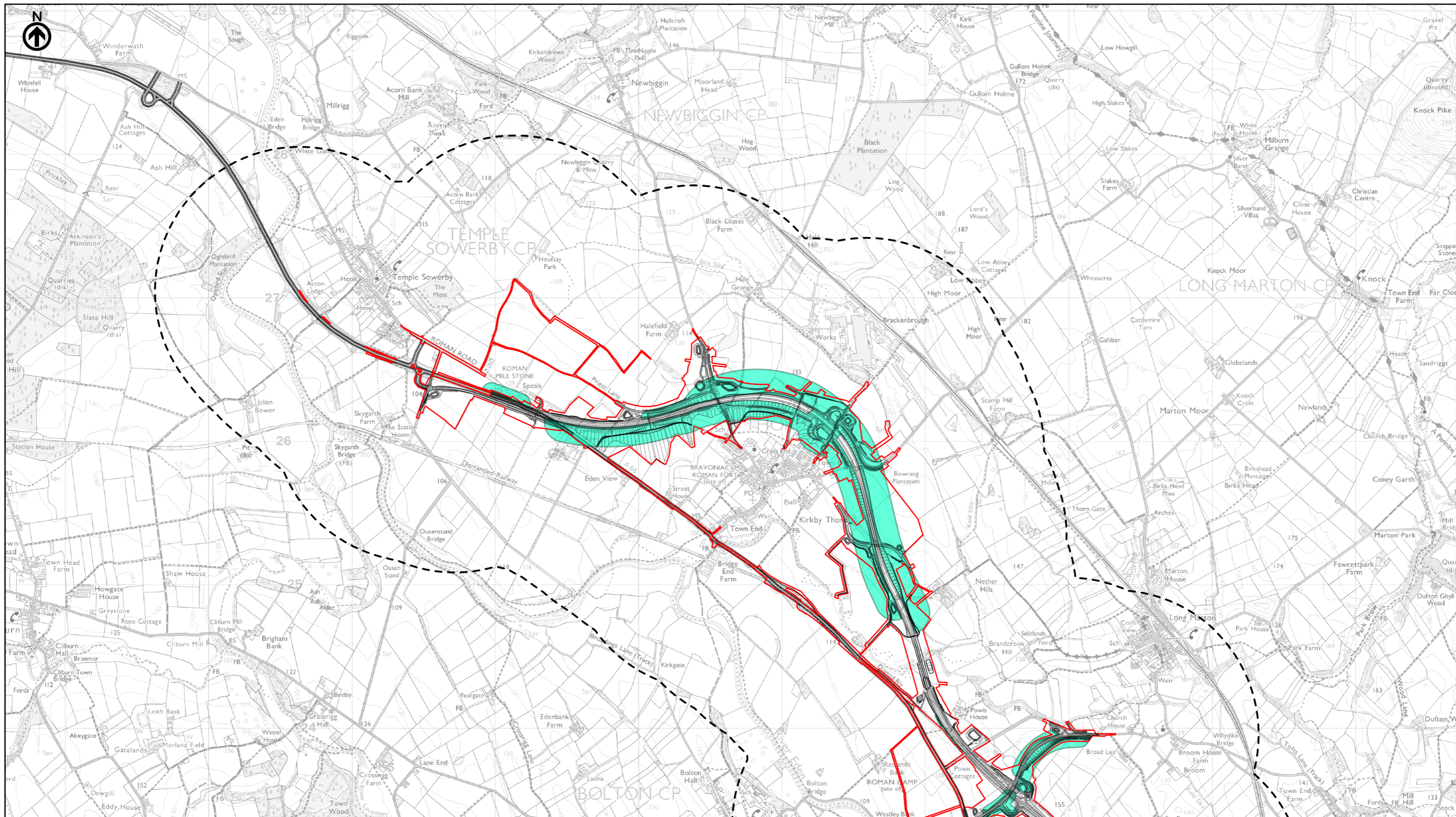
national highways 3 Piccadilly Place Manchester M1 3BN

P02	First Issue	CESL	LHAN	MBRE	AMIT	KWHA
		29/03/22	29/03/22	29/03/22	26/04/22	26/04/22
Revision	Created	Checked	Reviewed	Approved	Authorised	

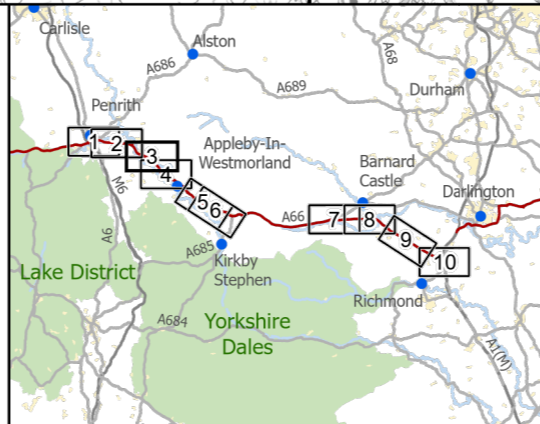
Kilometres
0 1 2

Scale @ A3: 1:25,000 | Project Ref No HE565627 | Stage: Stage 3
© Crown copyright and database rights (2022). All rights reserved. OS 100030649.
Contains public sector information licensed under the Open Government Licence v3.0.

Project Name A66 Northern Trans-Pennine Project			
Map Title Figure 14.6.2			
Cutting Assessment Zone of Influence			
Scheme: 03, Penrith to Temple Sowerby			
Sheet 2 of 10			
Map Number Project	Originator	Volume	
HE565627	AMY	EWE	
S00		MP - LD - 011241	
Location		Type Role Number	
Suitability S4	Suitability Description FIT FOR STAGE APPROVAL		Revision P02



- Route Alignment
- Existing A66
- ▭ Order Limits
- - - Study Area 1000m
- Cuttings zone of influence



national highways
 3 Piccadilly Place
 Manchester
 M1 3BN

P02	First Issue				
	CESL	LHAN	MBRE	AMIT	KWHA
	29/03/22	29/03/22	29/03/22	26/04/22	26/04/22
Revision	Created	Checked	Reviewed	Approved	Authorised

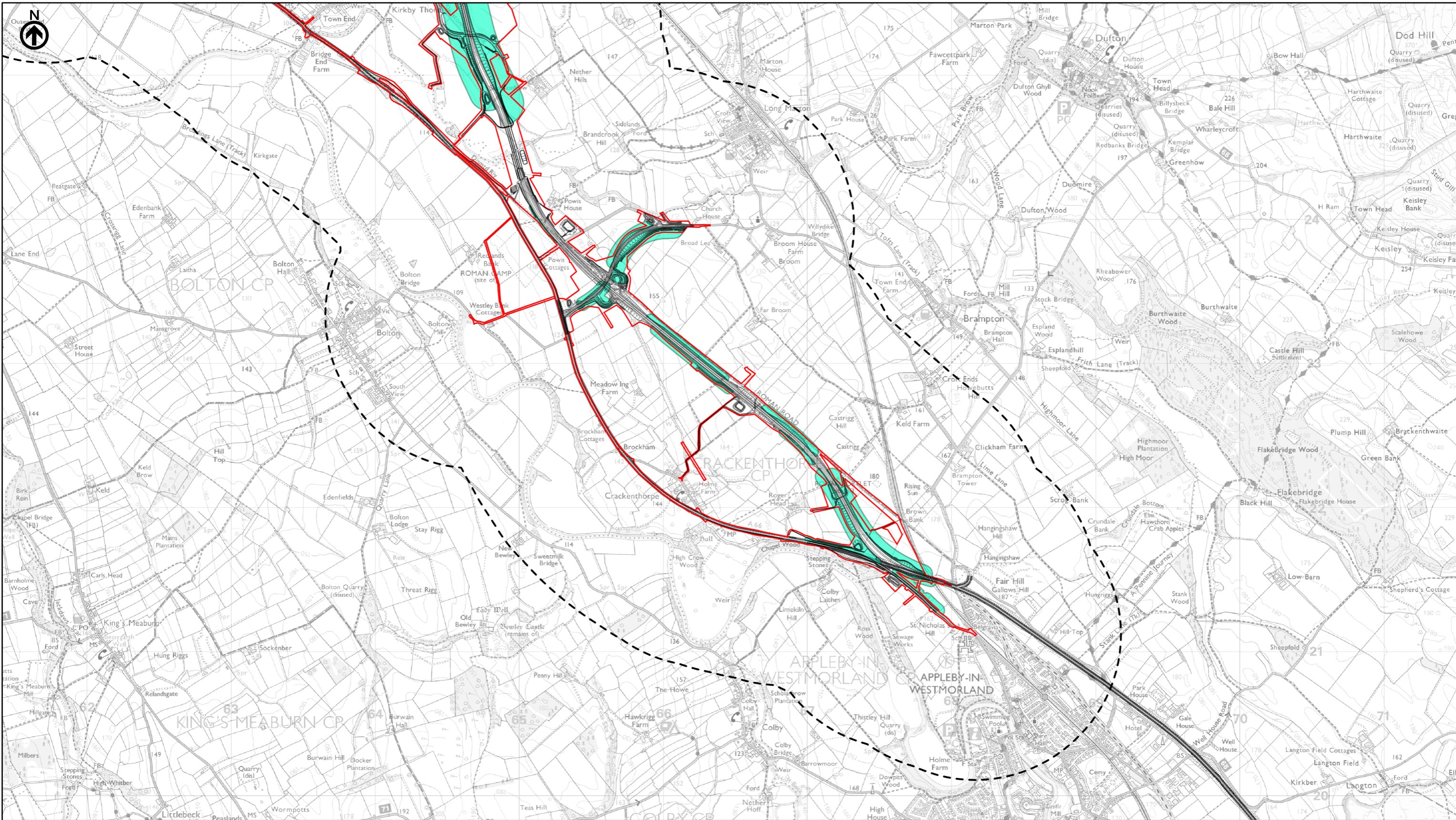
Kilometres
 0 1 2

Scale @ A3: 1:25,000 | Project Ref No HE565627 | Stage: Stage 3
 © Crown copyright and database rights (2022). All rights reserved. OS 100030649.
 Contains public sector information licensed under the Open Government Licence v3.0.

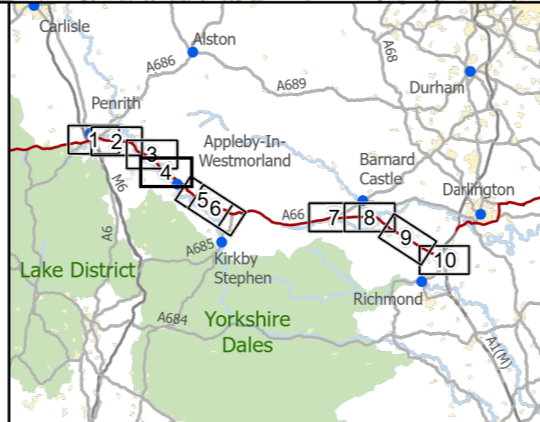
Project Name
A66 Northern Trans-Pennine Project

Map Title
Figure 14.6.2
Cutting Assessment Zone of Influence
 Scheme: 0405, Temple Sowerby to Appleby
 Sheet 3 of 10

Map Number	Project	Originator	Volume
HE565627	-	AMY	- EWE
S00	-	MP	- LD - 011242
Location		Type	Role Number
Suitability S4	Suitability Description FIT FOR STAGE APPROVAL		Revision P02



- Route Alignment
- Existing A66
- Order Limits
- - - Study Area 1000m
- Cutting zone of influence



national highways
 3 Piccadilly Place
 Manchester
 M1 3BN

P02	First Issue	CESL	LHAN	MBRE	AMIT	KWHA
		29/03/22	29/03/22	29/03/22	26/04/22	26/04/22
Revision	Created	Checked	Reviewed	Approved	Authorised	
Kilometres						
0 1 2						
Scale @ A3: 1:25,000 Project Ref No HE565627 Stage: Stage 3						
© Crown copyright and database rights (2022). All rights reserved. OS 100030649. Contains public sector information licensed under the Open Government Licence v3.0.						

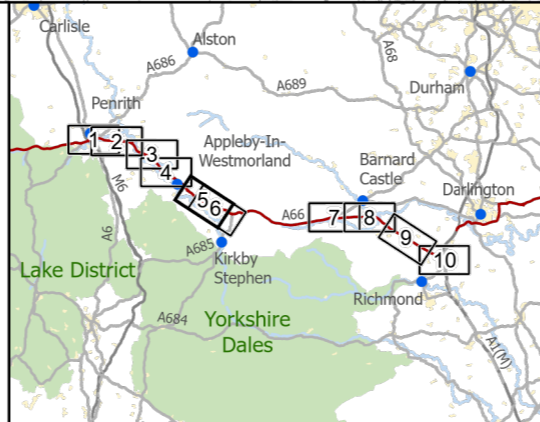
Project Name
A66 Northern Trans-Pennine Project

Map Title
Figure 14.6.2
Cutting Assessment Zone of Influence
 Scheme: 0405, Temple Sowerby to Appleby
 Sheet 4 of 10

Map Number	Project	Originator	Volume
HE565627	-	AMY	- EWE
S00	-	MP - LD	- 011243
Location		Type	Role
Suitability	S4	FIT FOR STAGE APPROVAL	
Revision	P02		



- Route Alignment
- Existing A66
- ▭ Order Limits
- - - Study Area 1000m
- Cutting zone of influence



national highways

3 Piccadilly Place
Manchester
M1 3BN

P02	First Issue	CESL	LHAN	MBRE	AMIT	KWHA
		29/03/22	29/03/22	29/03/22	26/04/22	26/04/22
Revision	Created	Checked	Reviewed	Approved	Authorised	

Kilometres

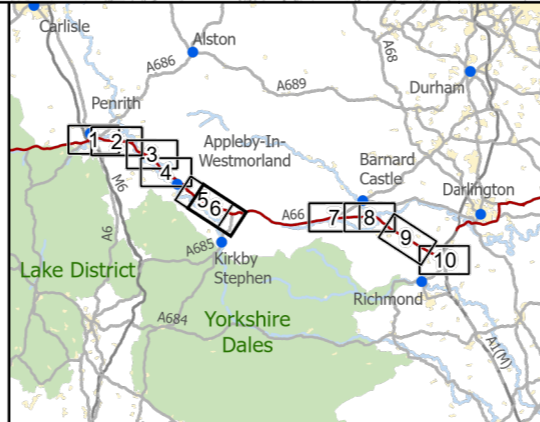
0 1 2

Scale @ A3: 1:25,000 | Project Ref No HE565627 | Stage: Stage 3
© Crown copyright and database rights (2022). All rights reserved. OS 100030649.
Contains public sector information licensed under the Open Government Licence v3.0.

Project Name A66 Northern Trans-Pennine Project			
Map Title Figure 14.6.2			
Cutting Assessment Zone of Influence			
Scheme: 06, Appleby to Brough			
Sheet 5 of 10			
Map Number	Project	Originator	Volume
HE565627	-	AMY	- EWE
S00	-	MP - LD	- 011244
Location		Type	Role
Suitability	S4	Suitability Description	Revision
		FIT FOR STAGE APPROVAL	P02



- Route Alignment
- Existing A66
- ▭ Order Limits
- - - Study Area 1000m
- Cutting zone of influence



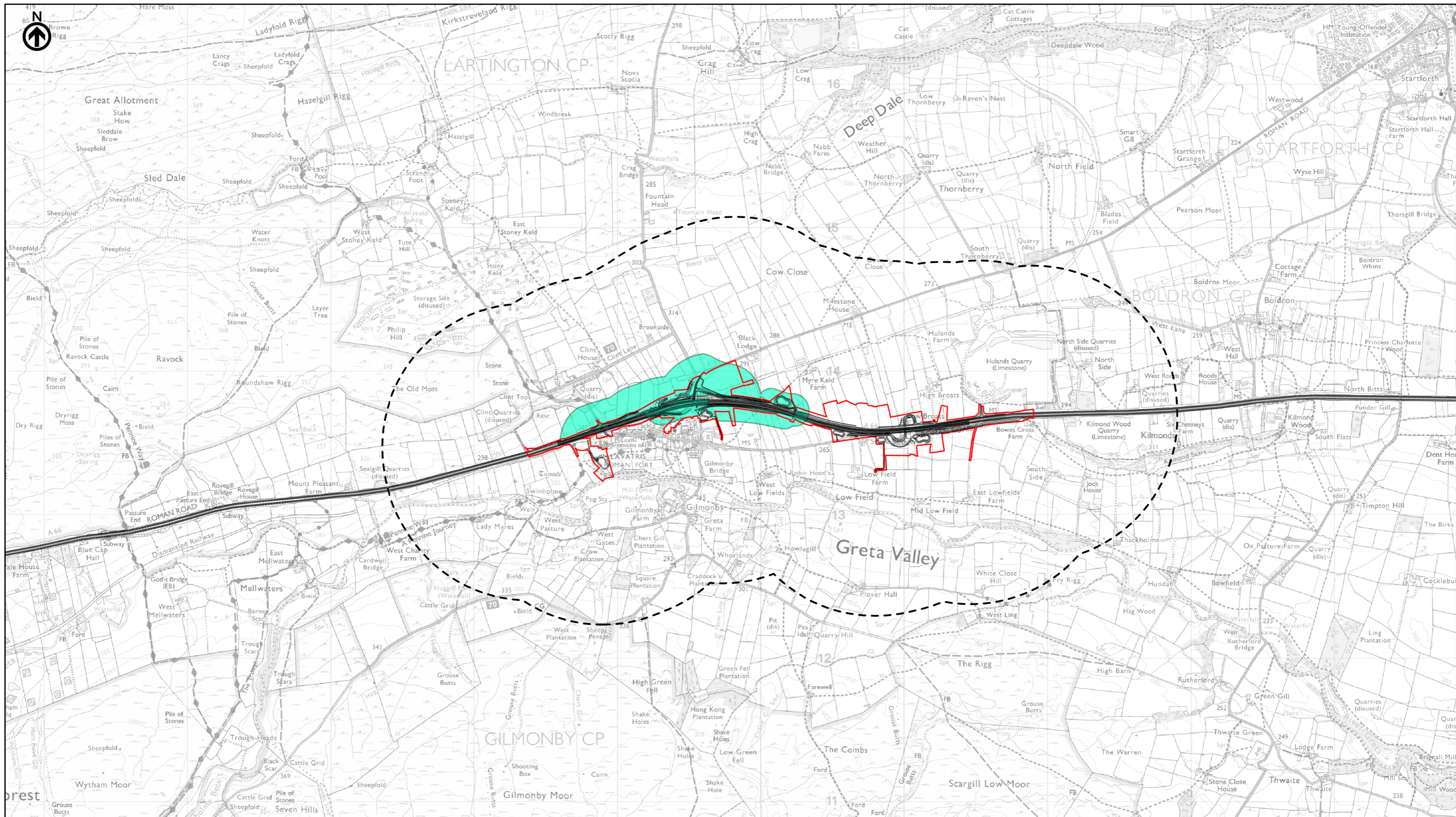
national highways 3 Piccadilly Place
Manchester M1 3BN

P02	First Issue	CESL	LHAN	MBRE	AMIT	KWHA
		29/03/22	29/03/22	29/03/22	26/04/22	26/04/22
Revision	Created	Checked	Reviewed	Approved	Authorised	

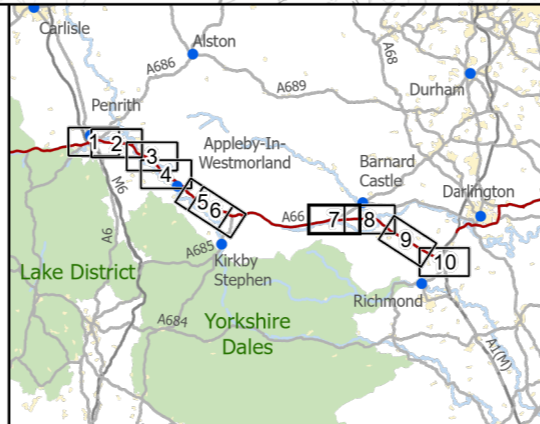
Kilometres
0 1 2

Scale @ A3: 1:25,000 | Project Ref No HE565627 | Stage: Stage 3
© Crown copyright and database rights (2022). All rights reserved. OS 100030649.
Contains public sector information licensed under the Open Government Licence v3.0.

Project Name A66 Northern Trans-Pennine Project			
Map Title Figure 14.6.2			
Cutting Assessment Zone of Influence			
Scheme: 06, Appleby to Brough			
Sheet 6 of 10			
Map Number	Project	Originator	Volume
HE565627	-	AMY	- EWE
S00		MP - LD - 011245	
Location		Type	Role
S4		Number	
Suitability		Revision	
S4		P02	
Suitability Description		Revision	
FIT FOR STAGE APPROVAL		P02	

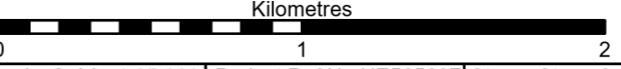


- Route Alignment
- Existing A66
- ▭ Order Limits
- - - Study Area 1000m
- Cutting zone of influence



national highways
 3 Piccadilly Place
 Manchester
 M1 3BN

P02	First Issue	CESL	LHAN	MBRE	AMIT	KWHA
		29/03/22	29/03/22	29/03/22	26/04/22	26/04/22
Revision	Created	Checked	Reviewed	Approved	Authorised	



Scale @ A3: 1:25,000 | Project Ref No HE565627 | Stage: Stage 3
 © Crown copyright and database rights (2022). All rights reserved. OS 100030649.
 Contains public sector information licensed under the Open Government Licence v3.0.

Project Name
A66 Northern Trans-Pennine Project

Map Title
Figure 14.6.2

Cutting Assessment Zone of Influence
 Scheme: 07, Bowes Bypass

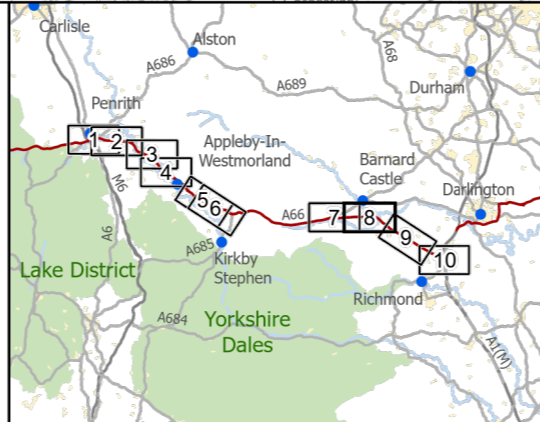
Sheet 7 of 10

Map Number	Project	Originator	Volume
HE565627	-	AMY	- EWE
S00	-	MP	- LD - 011246
Location		Type	Role Number

Suitability	Suitability Description	Revision
S4	FIT FOR STAGE APPROVAL	P02



- Route Alignment
- Existing A66
- ▭ Order Limits
- - - Study Area 1000m
- Cuttings zone of influence



national highways

3 Piccadilly Place
Manchester
M1 3BN

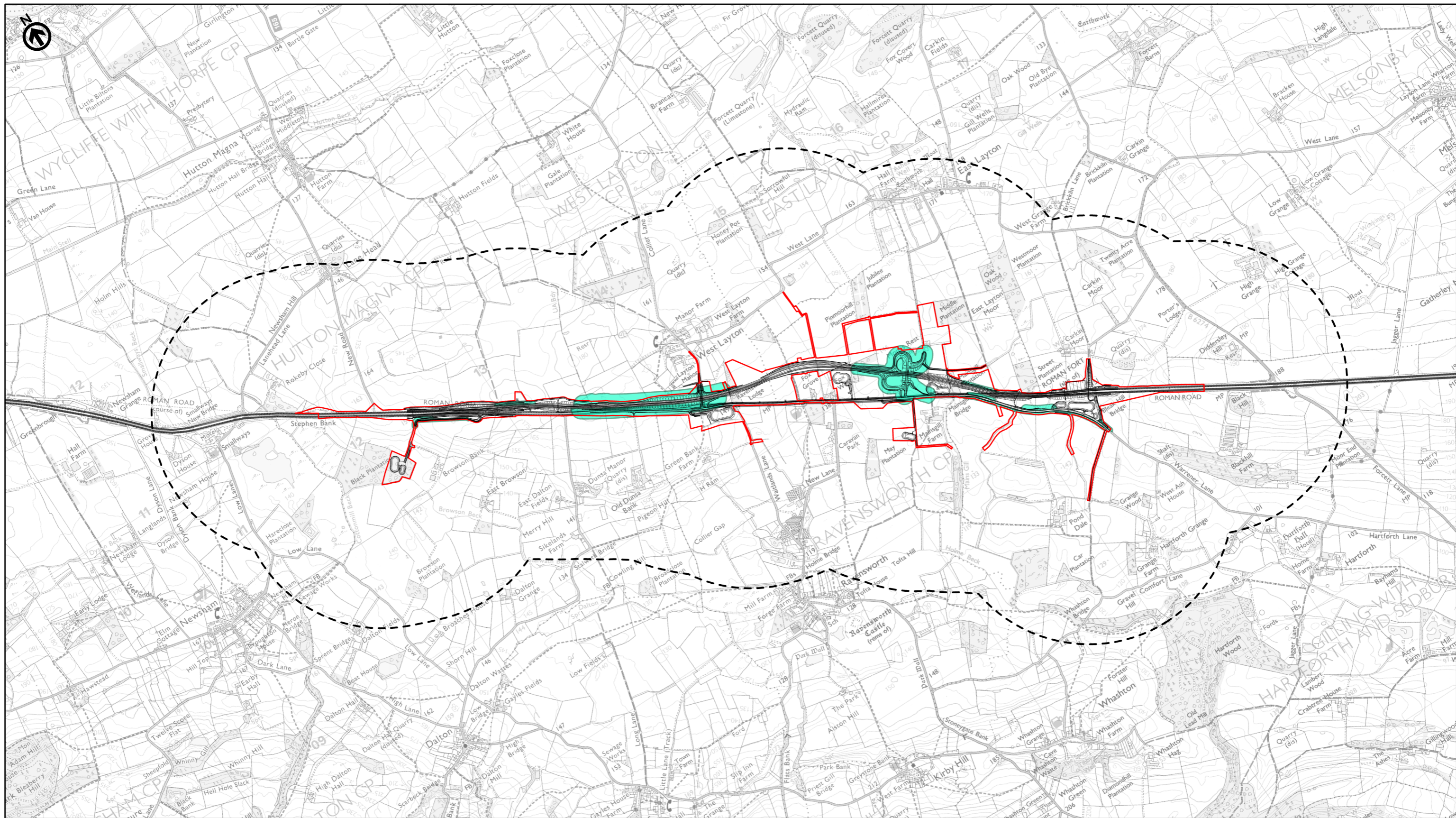
P02	First Issue	CESL	LHAN	MBRE	AMIT	KWHA
		29/03/22	29/03/22	29/03/22	26/04/22	26/04/22
Revision	Created	Checked	Reviewed	Approved	Authorised	

Kilometres

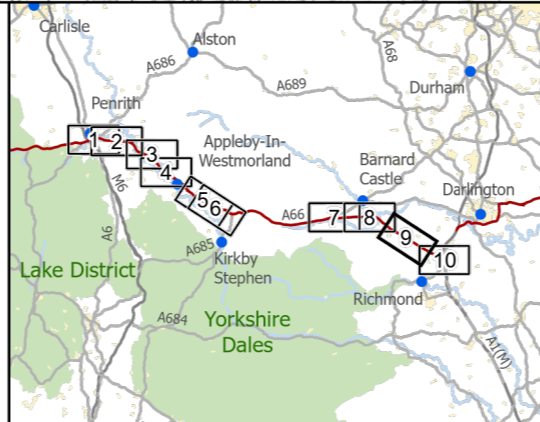
0 1 2


Scale @ A3: 1:25,000 | Project Ref No HE565627 | Stage: Stage 3
© Crown copyright and database rights (2022). All rights reserved. OS 100030649.
Contains public sector information licensed under the Open Government Licence v3.0.

Project Name A66 Northern Trans-Pennine Project			
Map Title Figure 14.6.2			
Cutting Assessment Zone of Influence			
Scheme: 08, Cross Lanes to Rokeby			
Sheet 8 of 10			
Map Number	Project	Originator	Volume
HE565627	-	AMY	- EWE
Scale		S00	
Location		- MP - LD - 011247	
Suitability	Suitability Description	Type	Role
S4	FIT FOR STAGE APPROVAL		Number
			Revision
			P02



- Route Alignment
- Existing A66
- ▭ Order Limits
- - - Study Area 1000m
- Cutting zone of influence



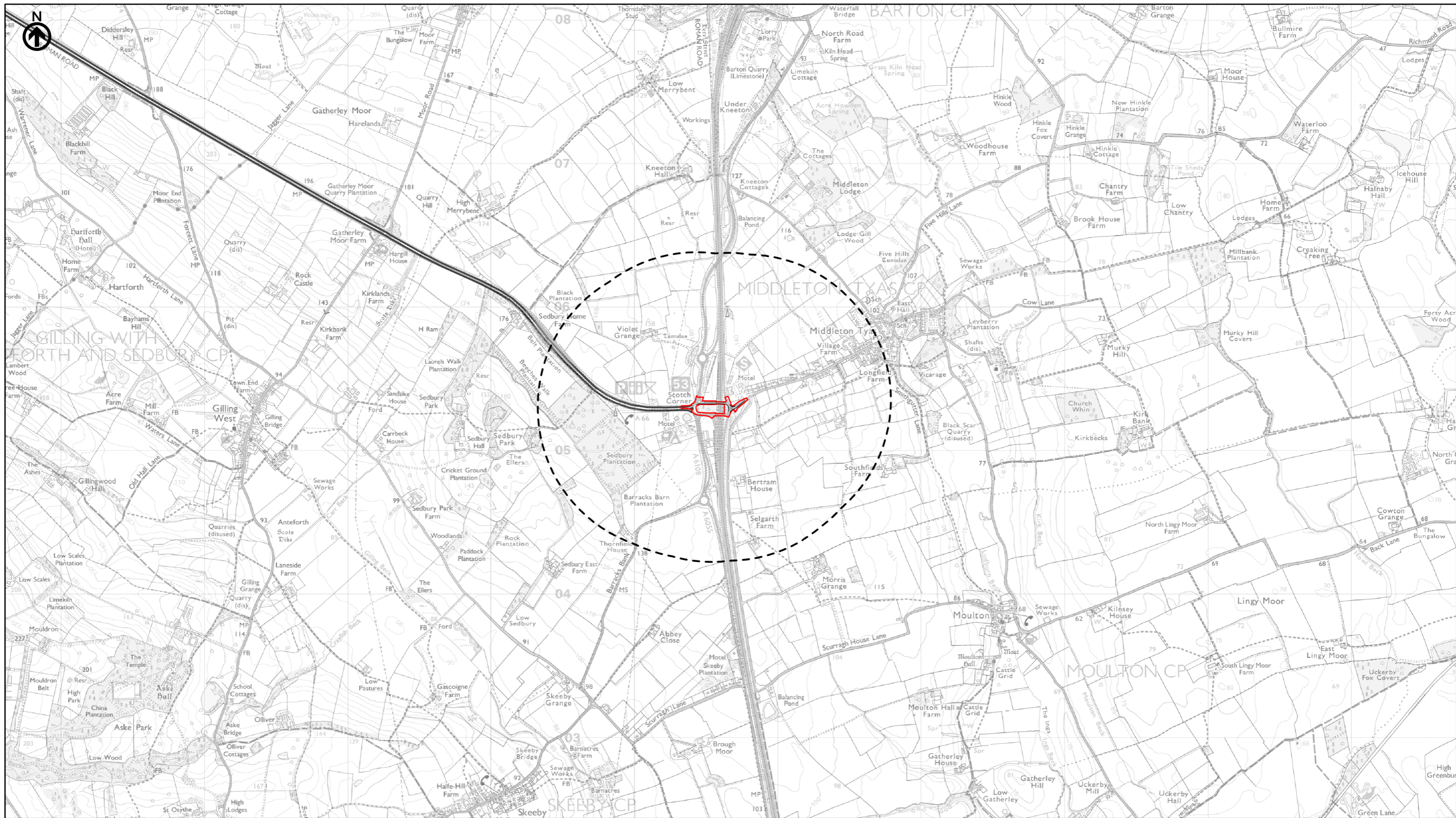

national highways
 3 Piccadilly Place
 Manchester
 M1 3BN

P02	First Issue				
	CESL	LHAN	MBRE	AMIT	KWHA
	29/03/22	29/03/22	29/03/22	26/04/22	26/04/22
Revision	Created	Checked	Reviewed	Approved	Authorised

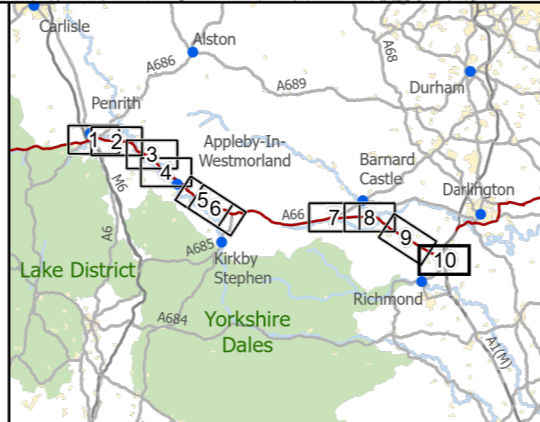
Scale @ A3: 1:25,000 | Project Ref No HE565627 | Stage: Stage 3
 © Crown copyright and database rights (2022). All rights reserved. OS 100030649.
 Contains public sector information licensed under the Open Government Licence v3.0.

Project Name
A66 Northern Trans-Pennine Project
 Map Title
Figure 14.6.2
Cutting Assessment Zone of Influence
 Scheme: 09, Stephen Bank to Carkin Moor
 Sheet 9 of 10

Map Number	Project	Originator	Volume
HE565627	-	AMY	-
S00	-	MP	LD
Location		Type	Role
Suitability	Suitability Description		Revision
S4	FIT FOR STAGE APPROVAL		P02



- Route Alignment
- Existing A66
- ▭ Order Limits
- - - Study Area 1000m
- ▭ Cutting zone of influence



national highways

3 Piccadilly Place
Manchester
M1 3BN

P02	First Issue				
	CESL	LHAN	MBRE	AMIT	KWHA
	29/03/22	29/03/22	29/03/22	26/04/22	26/04/22
Revision	Created	Checked	Reviewed	Approved	Authorised

Kilometres

0 1 2

Scale @ A3: 1:25,000 | Project Ref No HE565627 | Stage: Stage 3
© Crown copyright and database rights (2022). All rights reserved. OS 100030649.
Contains public sector information licensed under the Open Government Licence v3.0.

Project Name A66 Northern Trans-Pennine Project			
Map Title Figure 14.6.2			
Cutting Assessment Zone of Influence			
Scheme: 11, A1(M) Junction 53 Scotch Corner			
Sheet 10 of 10			
Map Number	Project	Originator	Volume
HE565627	-	AMY	- EWE
S00		MP - LD - 011249	
Location		Type	Role Number
Suitability	Suitability Description		Revision
S4	FIT FOR STAGE APPROVAL		P02